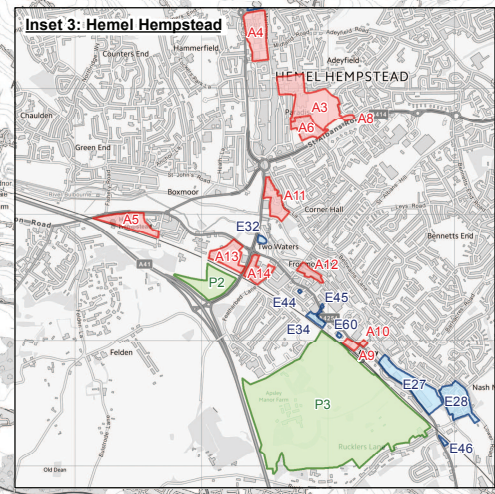
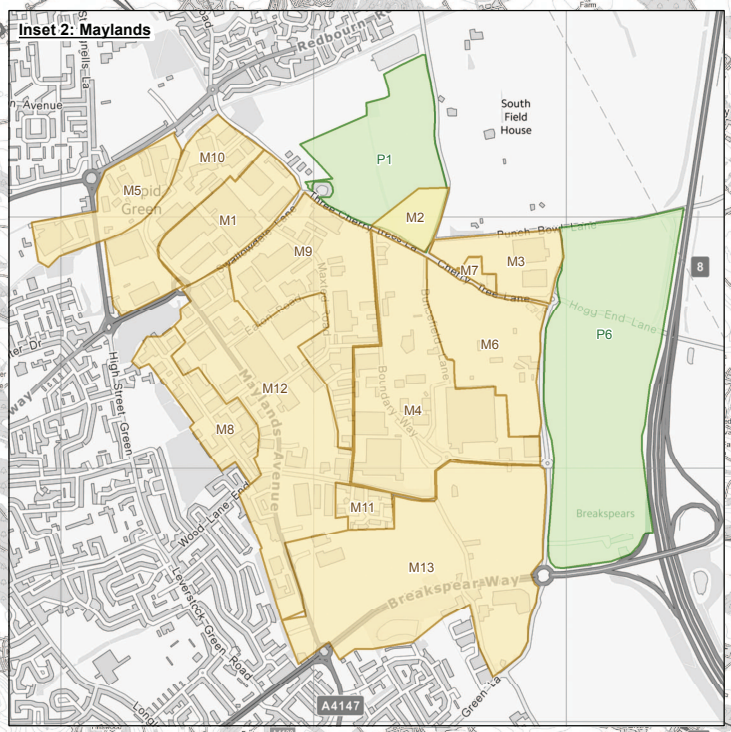
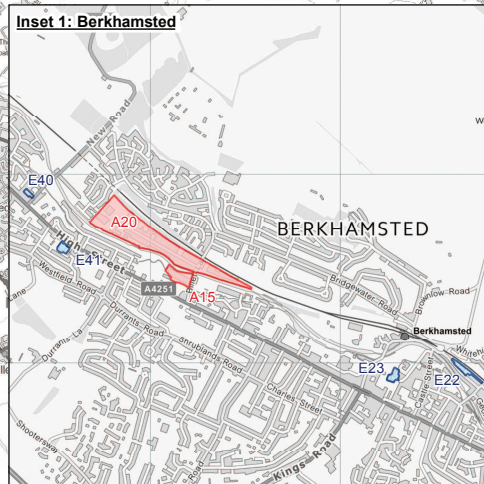


# APPENDIX A PLAN OF SITES

■ Allocated  
■ Existing  
■ Potential  
■ Mayland Master Plan



**pba peterbrett**

**Dacorum Employment Land**

Client: 0 1.25 2.5 Km

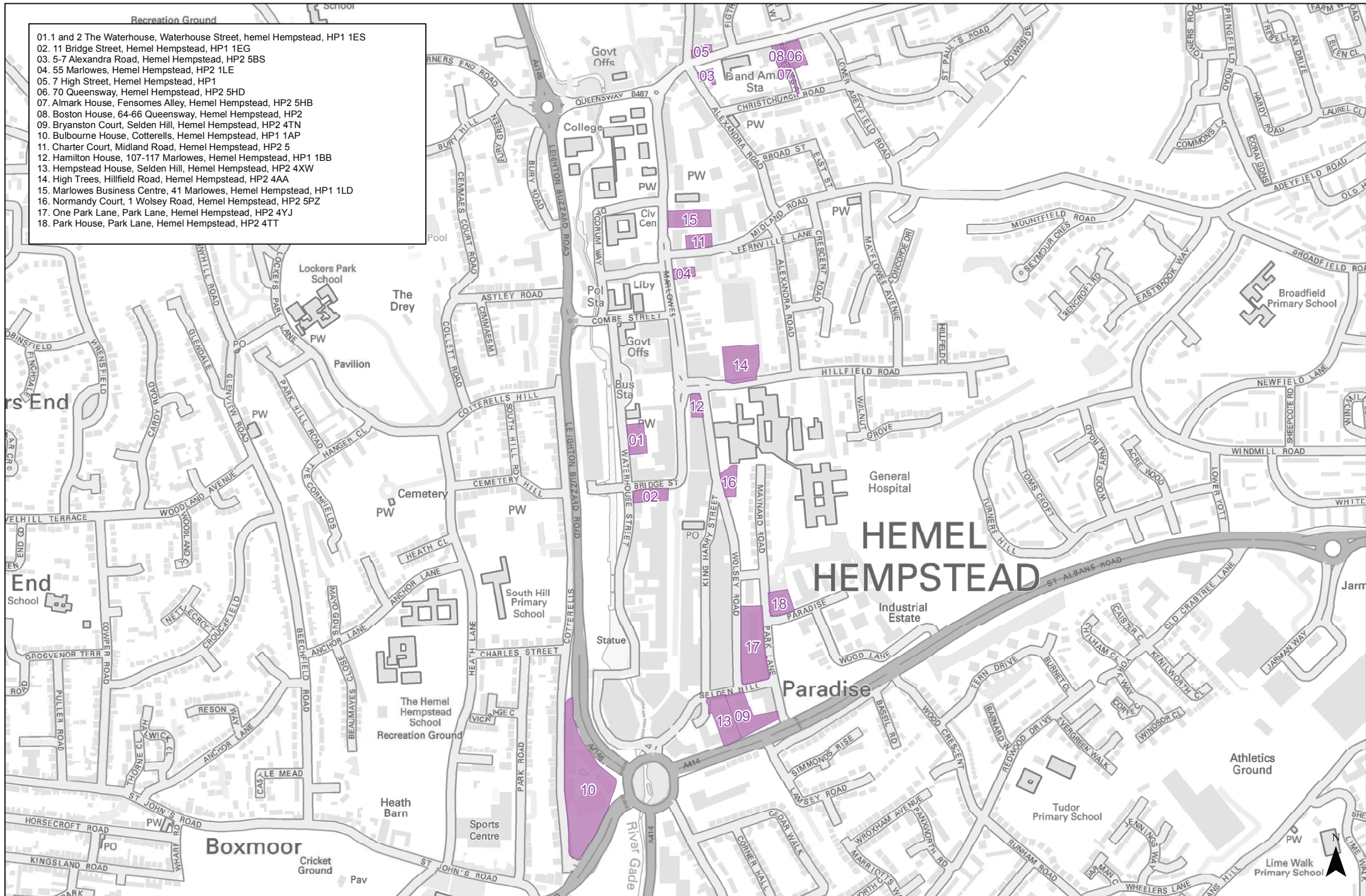
Service Layer Credits: Contains Ordnance Survey data © Crown copyright and database right 2017.

Figure 1	Rev C
1:50,000 @ A2	
24/10/2017	
Drawn: CMD/RL	
Checked: CH	

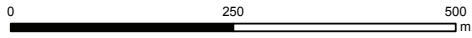
# APPENDIX B TOWN CENTRE CLUSTER PLANS

Recreation Ground

- 01.1 and 2 The Waterhouse, Waterhouse Street, Hemel Hempstead, HP1 1ES
- 02. 11 Bridge Street, Hemel Hempstead, HP1 1EG
- 03. 5-7 Alexandra Road, Hemel Hempstead, HP2 5BS
- 04. 55 Marlowes, Hemel Hempstead, HP2 1LE
- 05. 7 High Street, Hemel Hempstead, HP1
- 06. 70 Queensway, Hemel Hempstead, HP2 5HD
- 07. Almark House, Fensomes Alley, Hemel Hempstead, HP2 5HB
- 08. Boston House, 64-66 Queensway, Hemel Hempstead, HP2
- 09. Bryanston Court, Selden Hill, Hemel Hempstead, HP2 4TN
- 10. Bulbourne House, Cotterells, Hemel Hempstead, HP1 1AP
- 11. Charter Court, Midland Road, Hemel Hempstead, HP2 5
- 12. Hamilton House, 107-117 Marlowes, Hemel Hempstead, HP1 1BB
- 13. Hempstead House, Selden Hill, Hemel Hempstead, HP2 4XW
- 14. High Trees, Hillfield Road, Hemel Hempstead, HP2 4AA
- 15. Marlowes Business Centre, 41 Marlowes, Hemel Hempstead, HP1 1LD
- 16. Normandy Court, 1 Wolsey Road, Hemel Hempstead, HP2 5PZ
- 17. One Park Lane, Park Lane, Hemel Hempstead, HP2 4YJ
- 18. Park House, Park Lane, Hemel Hempstead, HP2 4TT



Dacorum Employment Land



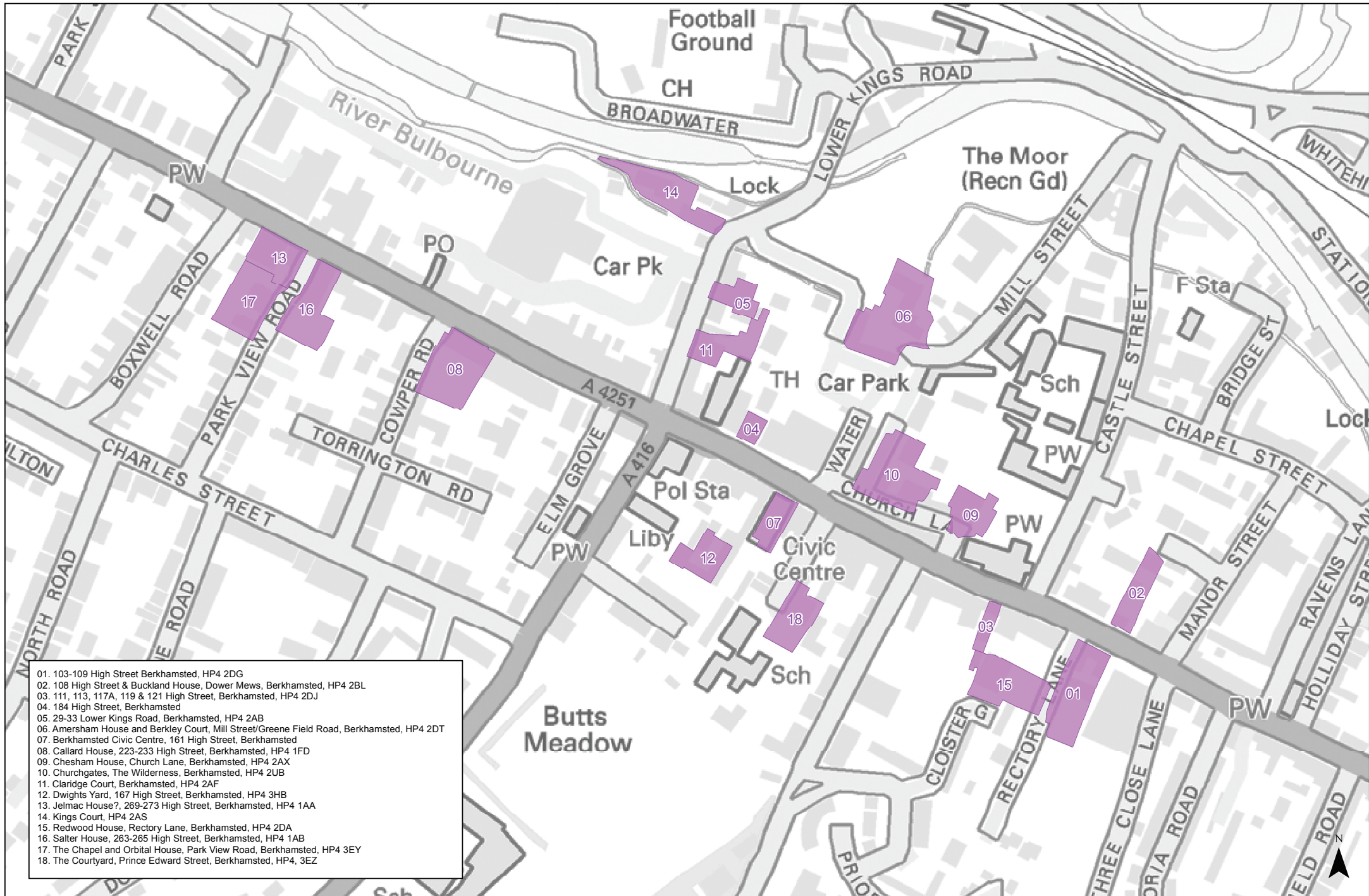
Contains Ordnance Survey data © Crown copyright and database right (2016)



Client

1:6,000 @ A3  
08/08/16  
Drawn: HG  
Checked: JN

Hemel Hempstead Town Centre



- 01. 103-109 High Street Berkhamsted, HP4 2DG
- 02. 108 High Street & Buckland House, Dower Mews, Berkhamsted, HP4 2BL
- 03. 111, 113, 117A, 119 & 121 High Street, Berkhamsted, HP4 2DJ
- 04. 184 High Street, Berkhamsted
- 05. 29-33 Lower Kings Road, Berkhamsted, HP4 2AB
- 06. Amersham House and Berkley Court, Mill Street/Greene Field Road, Berkhamsted, HP4 2DT
- 07. Berkhamsted Civic Centre, 161 High Street, Berkhamsted
- 08. Callard House, 223-233 High Street, Berkhamsted, HP4 1FD
- 09. Chesham House, Church Lane, Berkhamsted, HP4 2AX
- 10. Churchgates, The Wilderness, Berkhamsted, HP4 2UB
- 11. Claridge Court, Berkhamsted, HP4 2AF
- 12. Dwigths Yard, 167 High Street, Berkhamsted, HP4 3HB
- 13. Jelmac House?, 269-273 High Street, Berkhamsted, HP4 1AA
- 14. Kings Court, HP4 2AS
- 15. Redwood House, Rectory Lane, Berkhamsted, HP4 2DA
- 16. Salter House, 263-265 High Street, Berkhamsted, HP4 1AB
- 17. The Chapel and Orbital House, Park View Road, Berkhamsted, HP4 3EY
- 18. The Courtyard, Prince Edward Street, Berkhamsted, HP4, 3EZ

Dacorum Employment Land



Client


1:2,500 @ A3  
05/08/16  
Drawn: HG  
Checked: JN

Berkhamsted Town Centre

- 01. Ardenoak House, 101 High Street, Tring, HP23 4AB
- 02. Orchard House, Crown Rose Court, Tring HP23 4AB
- 03. Sutton Court, Church Yard, Tring, HP23 5BB
- 04. The Counting House, High Street, Tring, HP23 5TE
- 05. Tring House, 77-81 High Street, Tring, HP23 4AB



Dacorum Employment Land



Client

1:2,000 @ A3  
 05/08/16  
 Drawn: HG  
 Checked: JN

Tring Town Centre

Figure 1 Rev A

# APPENDIX C SITE ASSESSMENTS