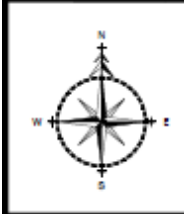


- Existing No Waiting at Any Time (Double Yellow Line) Restrictions
- Existing No Waiting Mon-Fri 10-11am & 2-3pm (Single Yellow Line) Restrictions
- Proposed No Waiting at Any Time (Double Yellow Line) Restrictions
- Advisory Disabled Bay to be relocated
- Advisory Disabled Bay to be removed



ADL
TRAFFIC
CONCEPTS

ADL Limited
 The Delaware Business Park
 York, England
 YO30 3NU
 Tel: 01474 303110
 Fax: 01474 307893
 Email: info@adltraffic.co.uk

NOTES

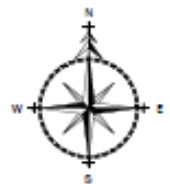
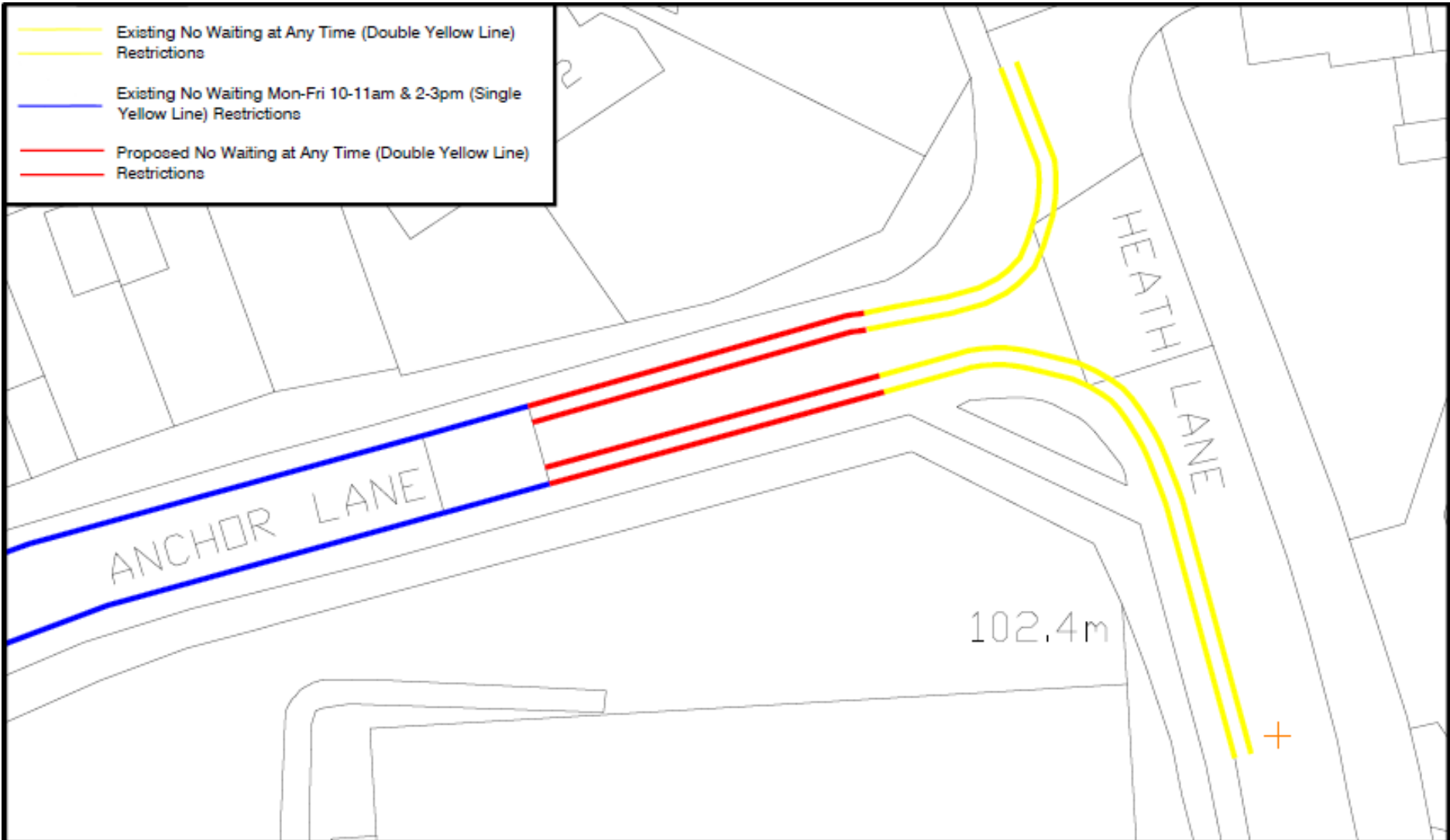
1. DRAWING SHALL BE USED AS SUPPLEMENT TO THE CONTRACT DOCUMENTS.
2. CONTRACTOR SHALL VERIFY ALL DIMENSIONS AND LOCATIONS OF EXISTING AND PROPOSED FEATURES.
3. WORK SHALL BE COMPLETED WITHIN THE SPECIFIED TIME FRAME.
4. ALL MATERIALS SHALL BE STORED IN A SECURE AND ACCESSIBLE MANNER.
5. ALL WORK SHALL BE COMPLETED WITHIN THE SPECIFIED TIME FRAME.
6. ALL WORK SHALL BE COMPLETED WITHIN THE SPECIFIED TIME FRAME.
7. ALL WORK SHALL BE COMPLETED WITHIN THE SPECIFIED TIME FRAME.
8. ALL WORK SHALL BE COMPLETED WITHIN THE SPECIFIED TIME FRAME.
9. ALL WORK SHALL BE COMPLETED WITHIN THE SPECIFIED TIME FRAME.
10. ALL WORK SHALL BE COMPLETED WITHIN THE SPECIFIED TIME FRAME.

© Copyright ADL Traffic and Highway Ltd

REVISIONS		
NO.	DATE	DESCRIPTION

ADL Ref No: **5226-05**

Drawn: Anchor Lane Hemel Hempstead			
Title: Proposed Restriction Alterations			
Date: Nov 2022	Drawn: LO		
Drawn: TH 28/11/22	Agreed: TH 28/11/22		
Date: 17/11/22	Drawn: 5226-05-001		



ADL
T R A F F I C S
H I G H W A Y S

ADL House
 The Oaklands Business Park
 Yate, Bristol
 BS37 5NA
 Tel : 01454 332100
 Fax : 01454 327983
 E-Mail : CAD@ADLTRAFFIC.CO.UK

NOTES:

1. PRIMARY DASH PROVIDES FOR ALTERNATE DASHES ON ALL ROAD AS SHOWN TO INCLUDE (SEE PLAN FOR DETAILS)
2. DO NOT SCALE DRAWINGS
3. DIMENSIONS GIVEN IN METERS UNLESS OTHERWISE STATED
4. ALL SCALE TO BE CONFIRMED ON SITE AND ON A VERTICAL SURFACE
5. ALL DIMENSIONS SHOWN ON PLANS AND DIMENSIONS DO NOT INCLUDE CURB AND GULLY HEIGHTS UNLESS OTHERWISE STATED
6. ALL DIMENSIONS SHOWN ON PLANS AND DIMENSIONS DO NOT INCLUDE CURB AND GULLY HEIGHTS UNLESS OTHERWISE STATED
7. ALL DIMENSIONS SHOWN ON PLANS AND DIMENSIONS DO NOT INCLUDE CURB AND GULLY HEIGHTS UNLESS OTHERWISE STATED

© Copyright ADL Traffic and Highway Solutions Ltd

AMENDMENTS		
NO	DATE	DESCRIPTION

ADL Job No: 5226-05

Project: Anchor Lane Hemel Hempstead			
Title: Proposed Restriction Alterations			
Date: April 2022	Drawn: WW		
Checked: TH	Date: 27.04.22	Approved: TH	Date: 27.04.22
Scale: 1:1			

The introduction of no waiting at any time parking restrictions indicated by double yellow lines:

Anchor Lane, from its junction with Heath Lane for a distance of 34m in a westerly direction on both sides of the street.

Anchor Lane, from its junction with Beechfield Road for a distance of 24m in a north easterly direction on the south side of the street

Anchor Lane, from its junction with Beechfield Road for a distance of 24m in a north easterly direction on the north side of the street

Anchor Lane, from its junction with Beechfield Road (Western side) for a distance of 17m in a westerly direction on the north side of the street

Beechfield Road, from its junction with Anchor Lane (Western side) for a distance of 59m in a northerly direction on the western side of the road

Beechfield Road, from its junction with Anchor Lane (Eastern side) for a distance of 22m in a northerly direction on the eastern side of the road

Beechfield Road, from its junction with Anchor Lane (Eastern side) for a distance of 71m in a southerly direction on the eastern side of the road

The introduction of parking restrictions from Monday to Friday inclusive, 10am to 11am and 2pm to 3pm indicated by single yellow lines:

Anchor Lane, from a point 24m northeast of its junction with Beechfield Road to its junction with Mayo Gardens Monday to Saturday 10am to 11am & 2pm – 3pm on the north side of the road

Anchor Lane, from a point 24m northeast of its junction with Beechfield Road to its junction with Beaumayes Close Monday to Saturday 10am to 11am & 2pm – 3pm on the south side of the road